

PUBLIC RIGHT OF WAY EVIDENCE FORM

23


Important Note

The object of this enquiry is simply to reach the truth of the matter, whatever it may be. Witnesses are therefore asked to answer the questions as fully as possible and not to keep back any information, whether for or against the public status claim. This is of particular importance if the information is to be of real value in establishing the status of the way.

Name of witness
(Block Capitals p

Address
(Block Capitals p

Date of Birth



Description of way (include grid references if known):-

From *Gas Station House*
To *Bus Centre*

* Please delete as appropriate

1. How many years have you known the way? *11 years*

2.(a) Do you believe the way to be a public right of way? *YES/~~NO~~

(b) If so, is the way

(i) a footpath? (pedestrians only) *YES/~~NO~~

(ii) a bridleway? (pedestrians, horse riders and pedal cyclists) *YES/NO

(iii) a by-way open to all traffic? (all uses including vehicles) *YES/NO

3. How wide is the way? *9ft*

20

ou used the above way?

*YES/~~NO~~

ring which years? *1982 to Present time*

- (c) Where were you going from/to? *St George's to town Centre*
- (d) or what purpose? (eg work, pleasure) *work, catch bus, shopping.*
- (e) How many times a year? (eg daily) *once daily*
- (f) By what means? (eg on *foot*
foot, horseback,
motor vehicle etc)
- (g) Please show the route of
the way used on the
attached plan.

5.(a) Has the way always been on the same route?

*YES/~~NO~~

(b) If not, please give details of original route, date of diversion and show details on a plan.

6. Have there, to your knowledge, ever been on the way any stiles or gates?

*YES/NO

If so, state (with details of location) where the stiles or gates stood.

7.(a) Were you working for any owner or tennant of land crossed by the way at the time when you used it.

*YES/~~NO~~

(b) If so, give particulars and say whether you received any instructions from the owner/tennant as to the use of the way by the public? If so, what were they?

*The Foundation NHS Trust.
No instructions received.*

8.(a) Have you ever been stopped or turned back when using the way or do you know, or have you heard, of anyone else having been prevented from using the route?

*YES/NO

(b) If so, please give particulars.

9.(a) Were you ever told by any owner or tenant of the land crossed by the way, or by anyone in their employment, that the way was not public?

~~YES~~/NO

(b) If so, give particulars and dates.

10.(a) Have you ever known of any locked gate or obstruction to the way?

~~YES~~/NO

(b) If so, state when and where and show its approximate position on the attached plan.

11.(a) Have you ever seen notices such as 'Private', 'No Road', 'No Thoroughfare' or 'Trespassers will be Prosecuted', on or near the way?

~~YES~~/NO

(b) If so, state what the notices said and show their approximate position on a plan.

12.(a) Have you ever been given permission to use the way?

~~YES~~/NO

(b) If so, by whom?

13. Can you give any further particulars about the way (continue on a separate sheet of paper if necessary).

14. Would you be prepared to give evidence of your use of the way at a public inquiry or in a court of law, if necessary?

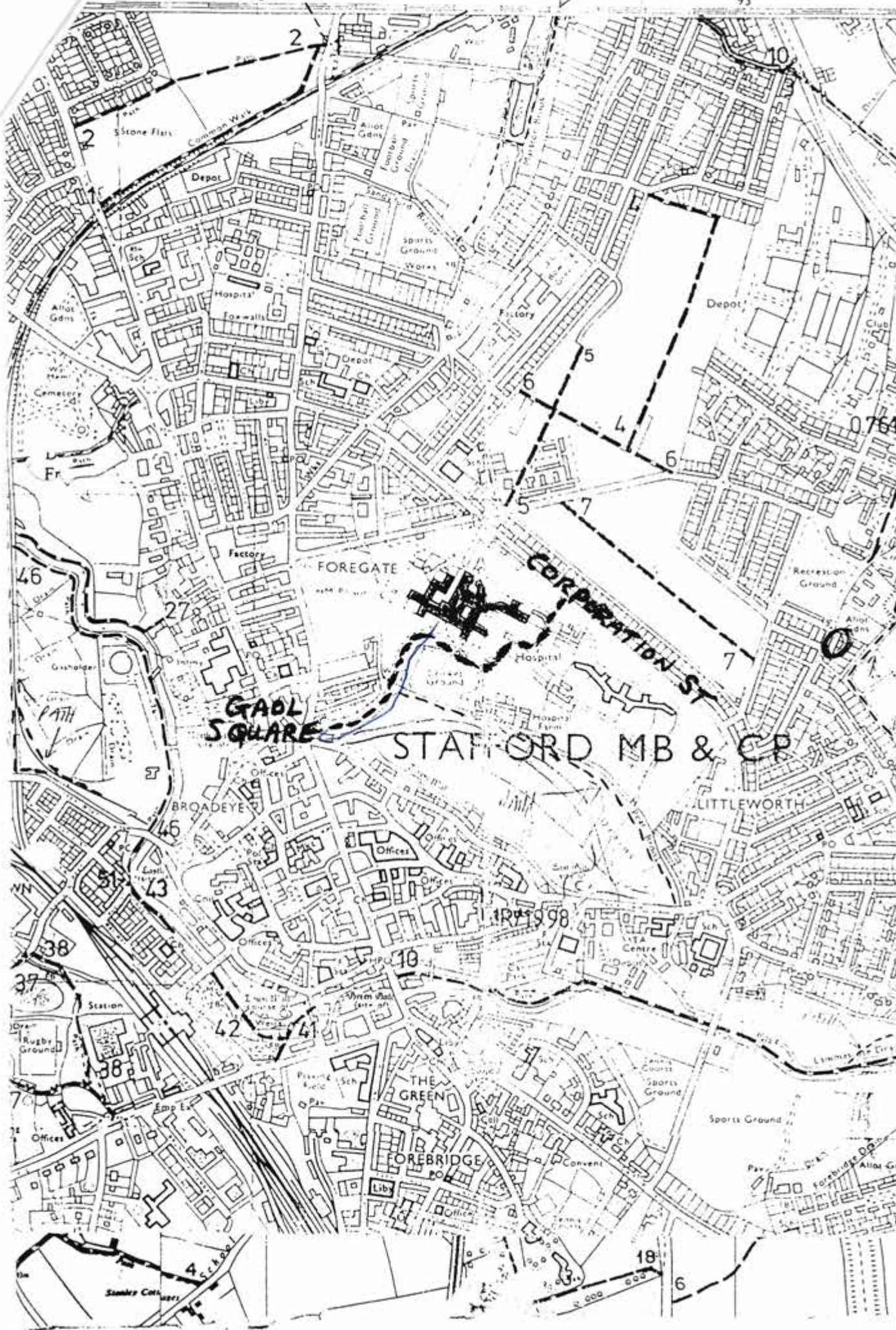
~~YES~~/NO

I certify that, to the best of my knowledge and belief, the facts I have stated are true.

Signature

Person taking this statement.....

Date.....



GAOL SQUARE

FOREGATE

CORPORATION ST

STAFFORD MB & CP

BROAD EYE

LITTLEWORTH

THE GREEN

FOREBRIDGE

Rugby Ground

Sports Ground

Sports Ground

Stamley College

181998

0764

PUBLIC RIGHT OF WAY EVIDENCE FORM

24


Important Note

The object of this enquiry is simply to reach the truth of the matter, whatever it may be. Witnesses are therefore asked to answer the questions as fully as possible and not to keep back any information, whether for or against the public status claim. This is of particular importance if the information is to be of real value in establishing the status of the way.

Name of witness.
(Block Capitals please)

Address
(Block Capitals please)

Date of Birth



Description of way (include grid references if known):-
From
To

* Please delete as appropriate

1. How many years have you known the way?

10 YEARS

2.(a) Do you believe the way to be a public right of way?

*YES/~~NO~~

(b) If so, is the way

(i) a footpath? (pedestrians only)

*YES/~~NO~~

(ii) a bridleway? (pedestrians, horse riders and pedal cyclists)

*YES/NO

(iii) a by-way open to all traffic? (all uses including vehicles)

*YES/NO

3. How wide is the way?

6-8 ft

4. Have you used the above way?

•YES/~~NO~~

If so: (a) During which years?

1987-1997

(b) Where were you going from/to?

HOME-TOWN & WORK-TOWN

(c) For what purpose? (eg work, pleasure)

WORK & PLEASURE

(d) How many times a year? (eg daily)

MOST DAYS

(e) By what means? (eg on foot, horseback, motor vehicle etc)

ON FOOT

(f) Please show the route of the way used on the attached plan.

5.(a) Has the way always been on the same route?

•YES/NO

(b) If not, please give details of original route, date of diversion and show details on a plan.

6. Have there, to your knowledge, ever been on the way any stiles or gates?

•YES/NO

If so, state (with details of location) where the stiles or gates stood.

7.(a) Were you working for any owner or tenant of land crossed by the way at the time when you used it.

•YES/~~NO~~

BEFORE LAND WAS SOLD

(b) If so, give particulars and say whether you received any instructions from the owner/tenant as to the use of the way by the public? If so, what were they?

NO INSTRUCTIONS

8.(a) Have you ever been stopped or turned back when using the way or do you know, or have you heard, of anyone else having been prevented from using the route?

•YES/NO

(b) If so, please give particulars.

9.(a) Were you ever told by any owner or tenant of the land crossed by the way, or by anyone in their employment, that the way was not public?

*YES/NO

(b) If so, give particulars and dates.

10.(a) Have you ever known of any locked gate or obstruction to the way?

*YES/NO

(b) If so, state when and where and show its approximate position on the attached plan.

11.(a) Have you ever seen notices such as 'Private', 'No Road', 'No Thoroughfare' or 'Trespassers will be Prosecuted', on or near the way?

*YES/NO

(b) If so, state what the notices said and show their approximate position on a plan.

12.(a) Have you ever been given permission to use the way?

*YES/NO

(b) If so, by whom?

13. Can you give any further particulars about the way (continue on a separate sheet of paper if necessary).

14. Would you be prepared to give evidence of your use of the way at a public inquiry or in a court of law, if necessary?

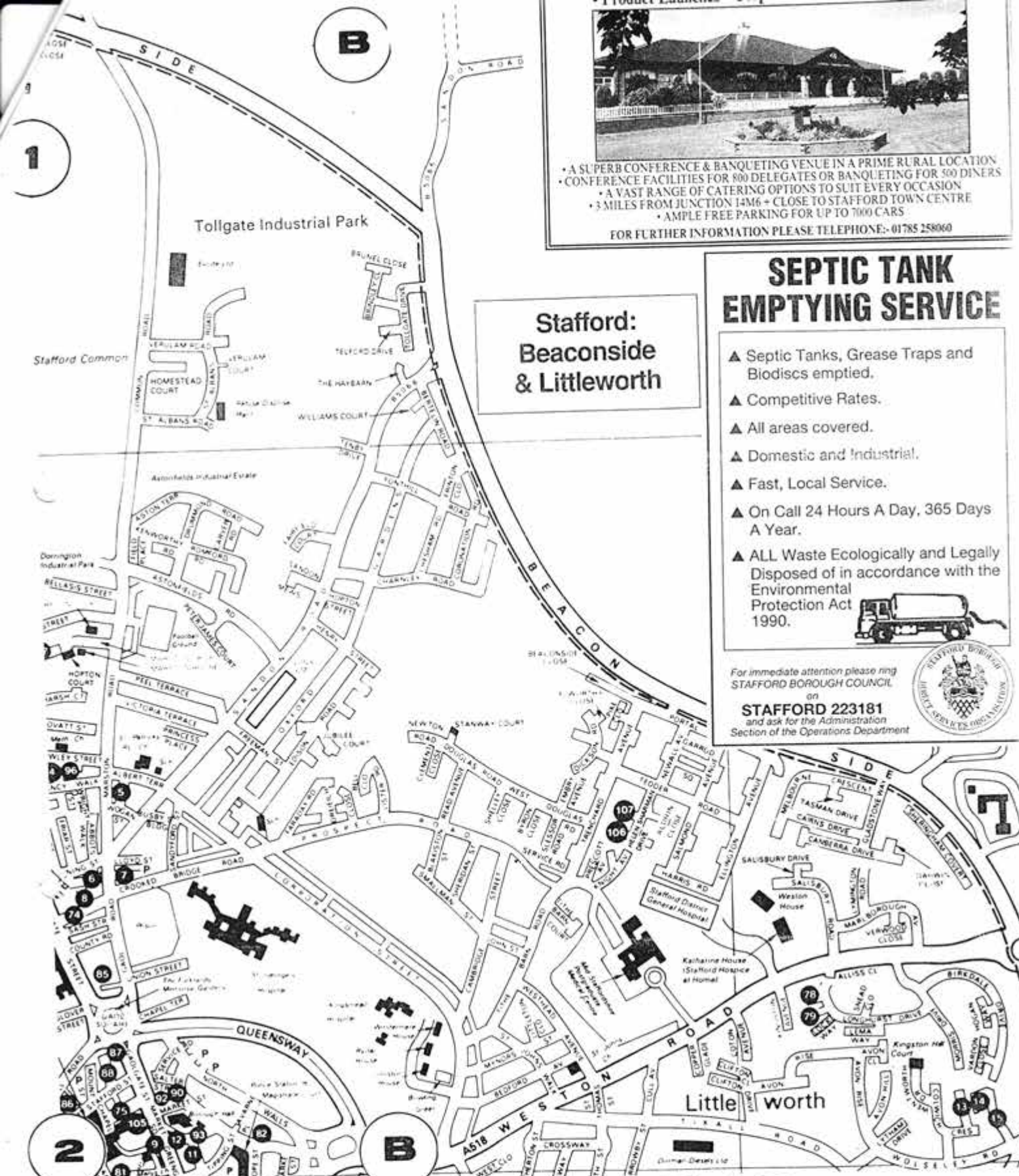
*YES/NO

I certify that, to the best of my knowledge and belief, the facts I have stated are true.

Signature

Person taking this statement.....

Date..... 19/11/97.....




• A SUPERB CONFERENCE & BANQUETING VENUE IN A PRIME RURAL LOCATION
 • CONFERENCE FACILITIES FOR 800 DELEGATES OR BANQUETING FOR 500 DINERS
 • A VAST RANGE OF CATERING OPTIONS TO SUIT EVERY OCCASION
 • 3 MILES FROM JUNCTION 14M6 - CLOSE TO STAFFORD TOWN CENTRE
 • AMPLE FREE PARKING FOR UP TO 7000 CARS
 FOR FURTHER INFORMATION PLEASE TELEPHONE:- 01785 258060

**Stafford:
Beaconside
& Littleworth**

SEPTIC TANK EMPTYING SERVICE

- ▲ Septic Tanks, Grease Traps and Biodiscs emptied.
- ▲ Competitive Rates.
- ▲ All areas covered.
- ▲ Domestic and Industrial.
- ▲ Fast, Local Service.
- ▲ On Call 24 Hours A Day, 365 Days A Year.
- ▲ ALL Waste Ecologically and Legally Disposed of in accordance with the Environmental Protection Act 1990.



For immediate attention please ring
STAFFORD BOROUGH COUNCIL
 on
STAFFORD 223181
 and ask for the Administration
 Section of the Operations Department

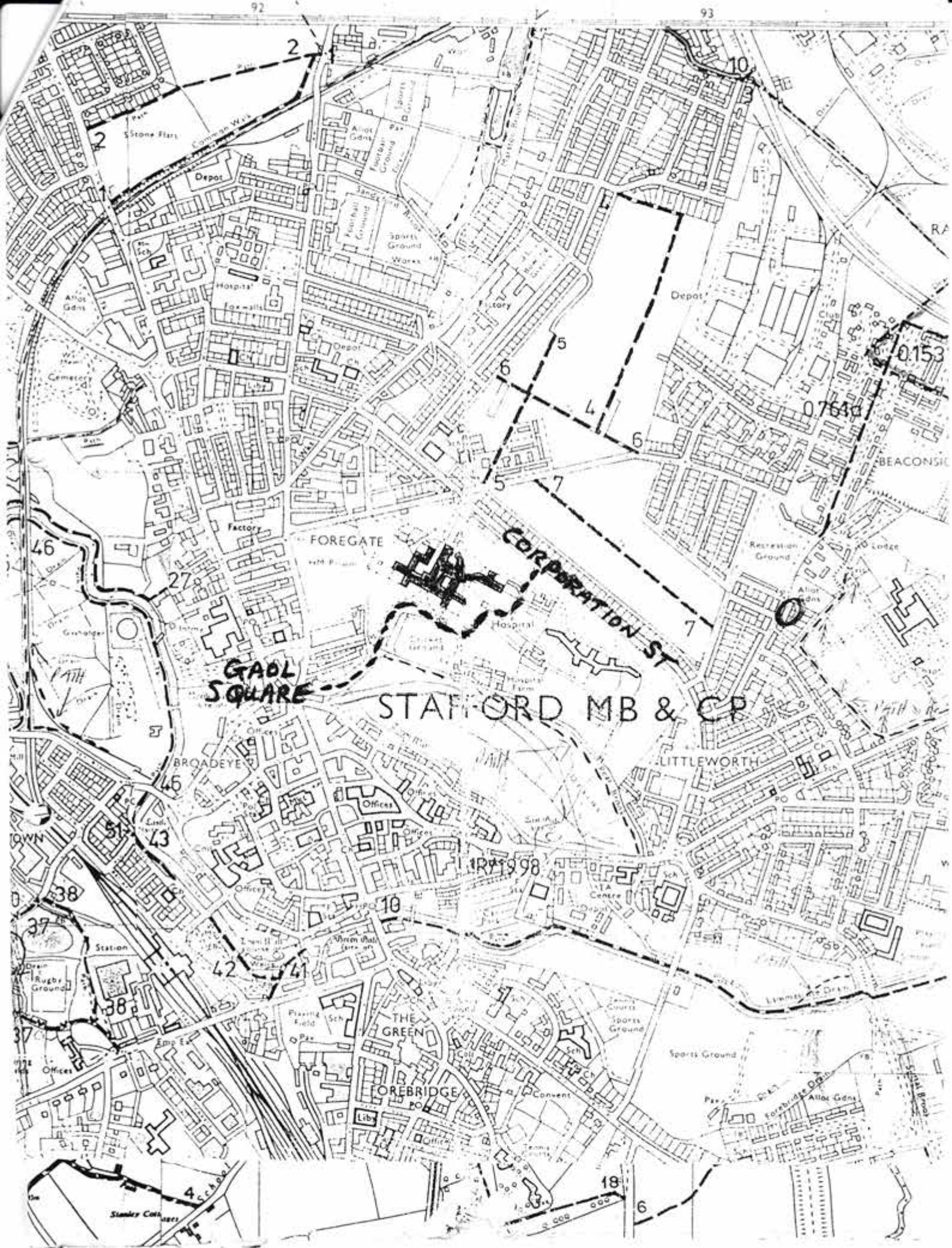


FMS IS 4U MOT

PROFESSIONAL VEHICLE SERVICING, MOT PREPARATION AND TESTING,
 FOR MEMBERS OF THE PUBLIC, MOTOR TRADE AND FLEET.

FMS - THE Driving Force in Stafford

FOREGATE MOTOR SERVICES SNOWS YARD, GREYFRIARS PLACE, STAFFORD 223700 & 214500



GAOB SQUARE

STAFFORD MB & CP

CORPORAATION ST

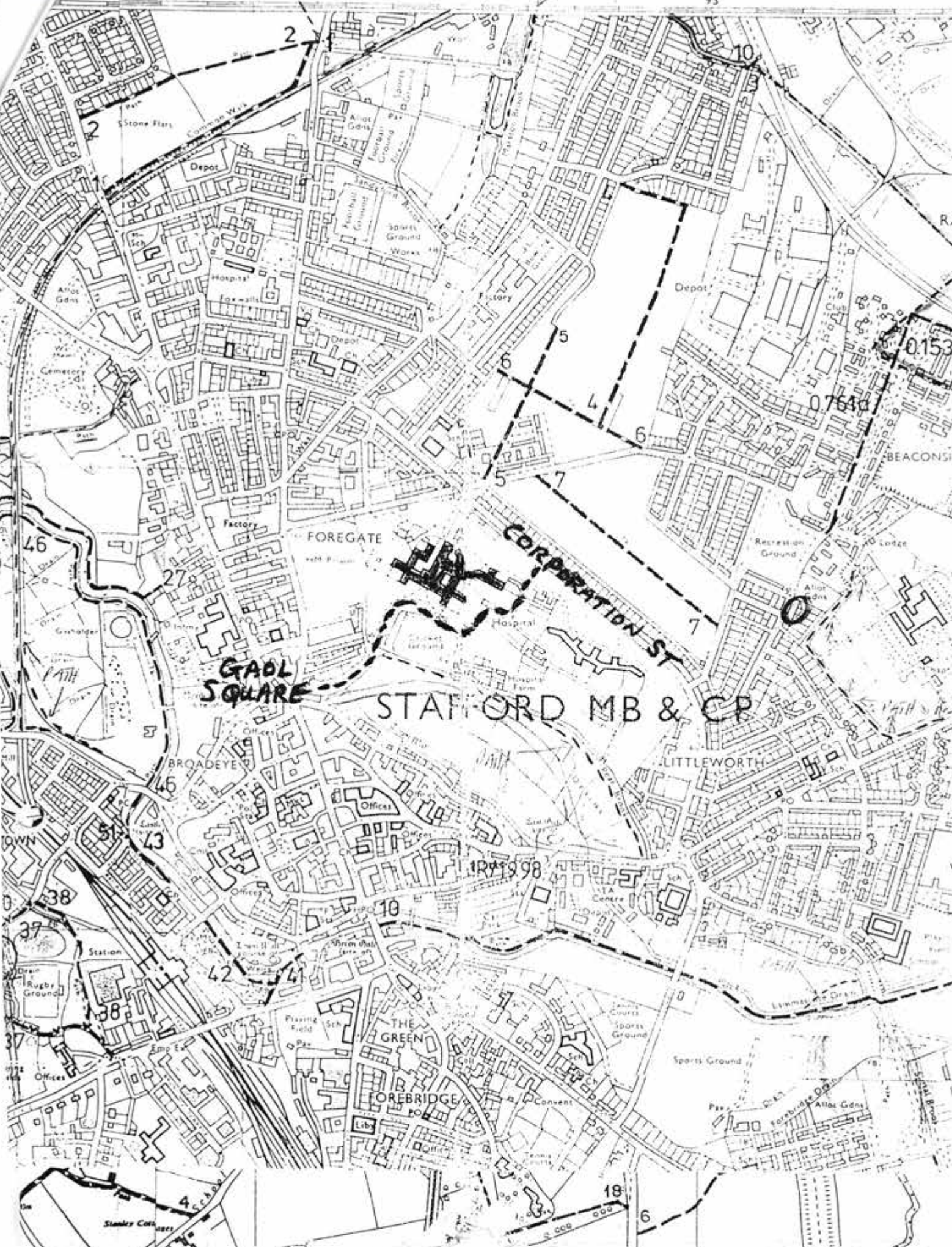
FOREGATE

THE GREEN

FOREBRIDGE

LITTLEWORTH

BEACONSFIELD



25

PUBLIC RIGHT OF WAY EVIDENCE FORM

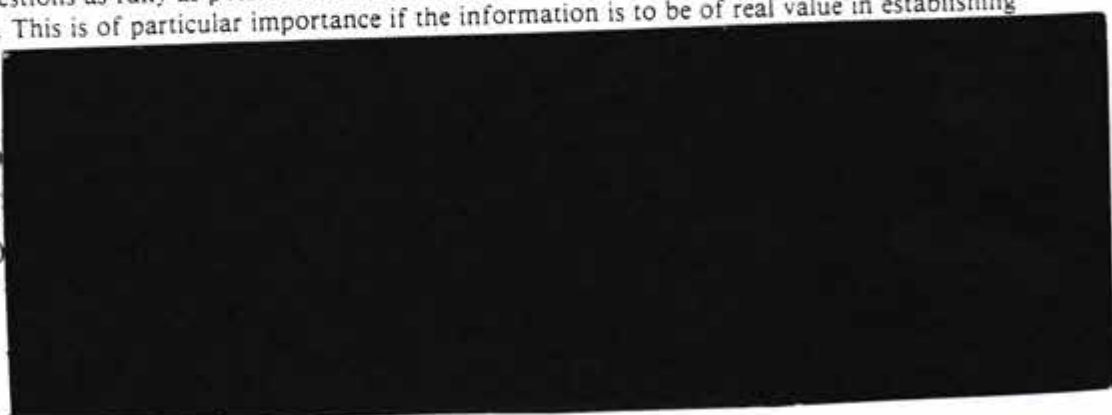
Important Note

The object of this enquiry is simply to reach the truth of the matter, whatever it may be. Witnesses are therefore asked to answer the questions as fully as possible and not to keep back any information, whether for or against the public status claim. This is of particular importance if the information is to be of real value in establishing the status of the way.

Name of witness
(Block Capitals please)

Address
(Block Capitals please)

Date of Birth



Description of way (include grid references if known):-
From
To

* Please delete as appropriate

1. How many years have you known the way?

10 yrs.

2.(a) Do you believe the way to be a public right of way?

*YES/NO

(b) If so, is the way

(i) a footpath? (pedestrians only)

*YES/NO

(ii) a bridleway? (pedestrians, horse riders and pedal cyclists)

*YES/NO

(iii) a by-way open to all traffic? (all uses including vehicles)

*YES/NO

3. How wide is the way?

10 ft.

22

a) During which years?

1987 - 97

(b) Where were you going from/to?

(c) For what purpose? (eg work, pleasure)

(d) How many times a year? (eg daily)

(e) By what means? (eg on

foot, horseback,
motor vehicle etc)

(f) Please show the route of
the way used on the
attached plan.

5.(a) Has the way always been on
the same route?

•YES/NO

(b) If not, please give details
of original route, date of diversion and
show details on a plan.

6. Have there, to your knowledge,
ever been on the way
any stiles or gates?

•YES/NO

If so, state (with details
of location) where the stiles
or gates stood.

7.(a) Were you working for any
owner or tennant of land
crossed by the way at the time
when you used it.

•YES/NO

(b) If so, give particulars and say whether you received
any instructions from the owner/tennant as to the
use of the way by the public? If
so, what were they?

8.(a) Have you ever been stopped or
turned back when using the way
or do you know, or have you heard,
of anyone else having been prevented
from using the route?

•YES/NO

(b) If so, please
give particulars.

9.(a) Were you ever told by any owner or tenant of the land crossed by the way, or by anyone in their employment, that the way was not public?

~~•YES/NO~~

(b) If so, give particulars and dates.

10.(a) Have you ever known of any locked gate or obstruction to the way?

~~•YES/NO~~

(b) If so, state when and where and show its approximate position on the attached plan.

11.(a) Have you ever seen notices such as 'Private', 'No Road', 'No Thoroughfare' or 'Trespassers will be Prosecuted', on or near the way?

~~•YES/NO~~

(b) If so, state what the notices said and show their approximate position on a plan.

12.(a) Have you ever been given permission to use the way?

~~•YES/NO~~

(b) If so, by whom?

13. Can you give any further particulars about the way (continue on a separate sheet of paper if necessary).

14. Would you be prepared to give evidence of your use of the way at a public inquiry or in a court of law, if necessary?

~~•YES/NO~~

I certify that, to the best of my knowledge

Person taking this statement . . .

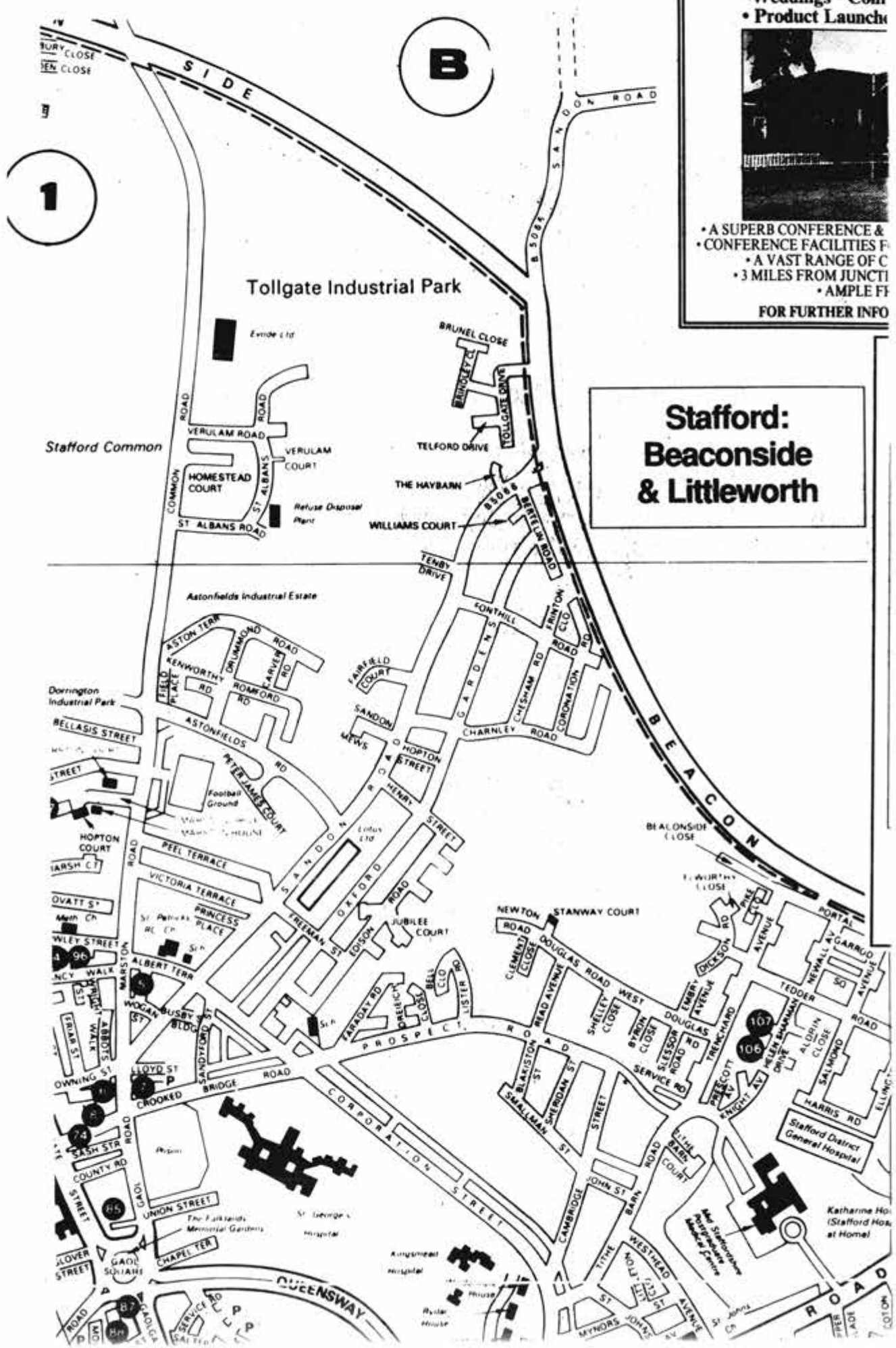
Date . . . 25-11-97 . . .

**THE NEW PA
STAFFO**
WEST

- Weddings • Conf
- Product Launch



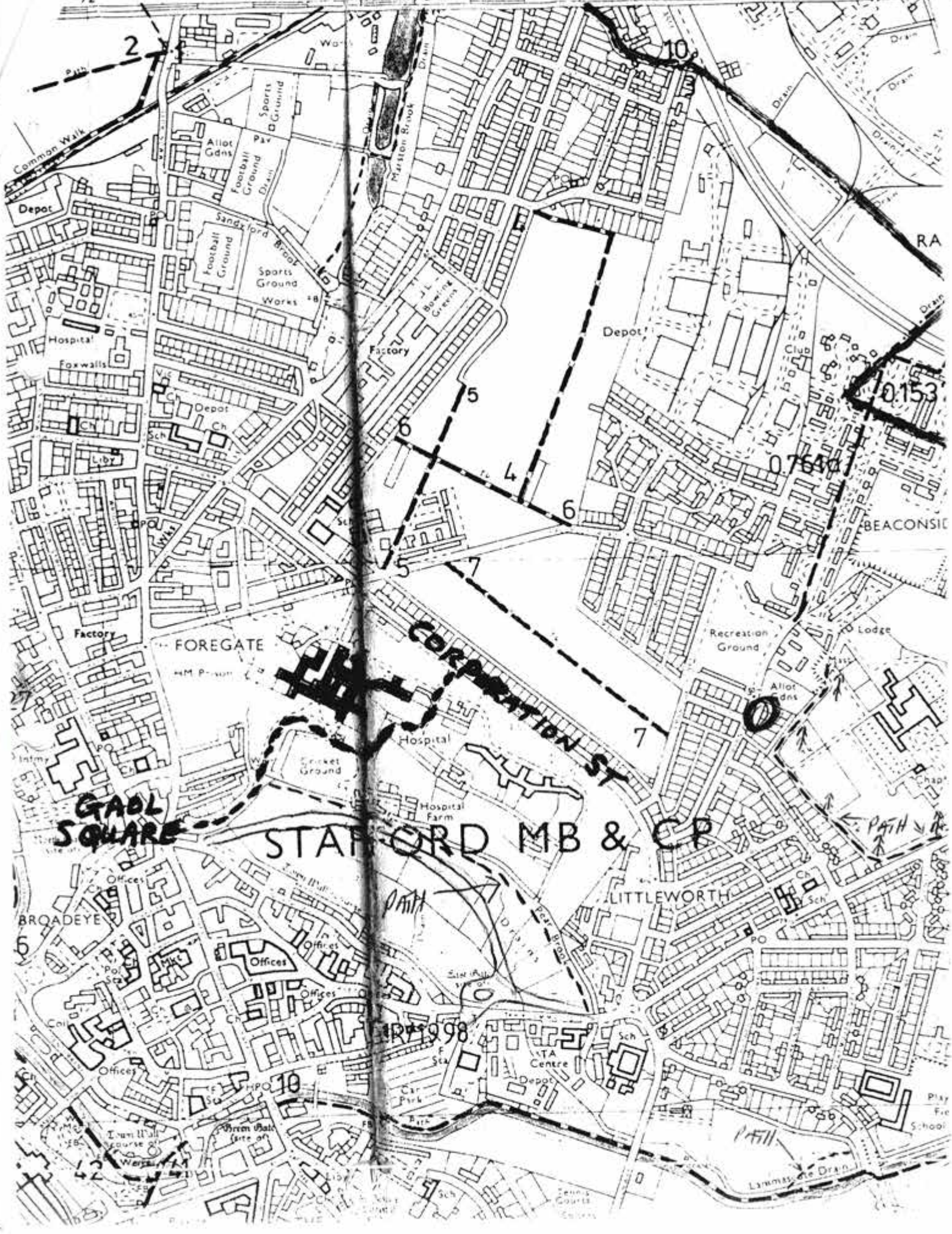
- A SUPERB CONFERENCE & CONFERENCE FACILITIES F
 - A VAST RANGE OF C
 - 3 MILES FROM JUNCTI
 - AMPLE F
- FOR FURTHER INFO



**Stafford:
Beaconside
& Littleworth**

92

93



GADSDEN SQUARE

STAFFORD MB & CP

CORPORATION ST

FOREGATE

LITTLEWORTH

1998

10153

07640

2

10

5

6

4

6

7

BROADEYE

10

LITTLEWORTH DRAIN